






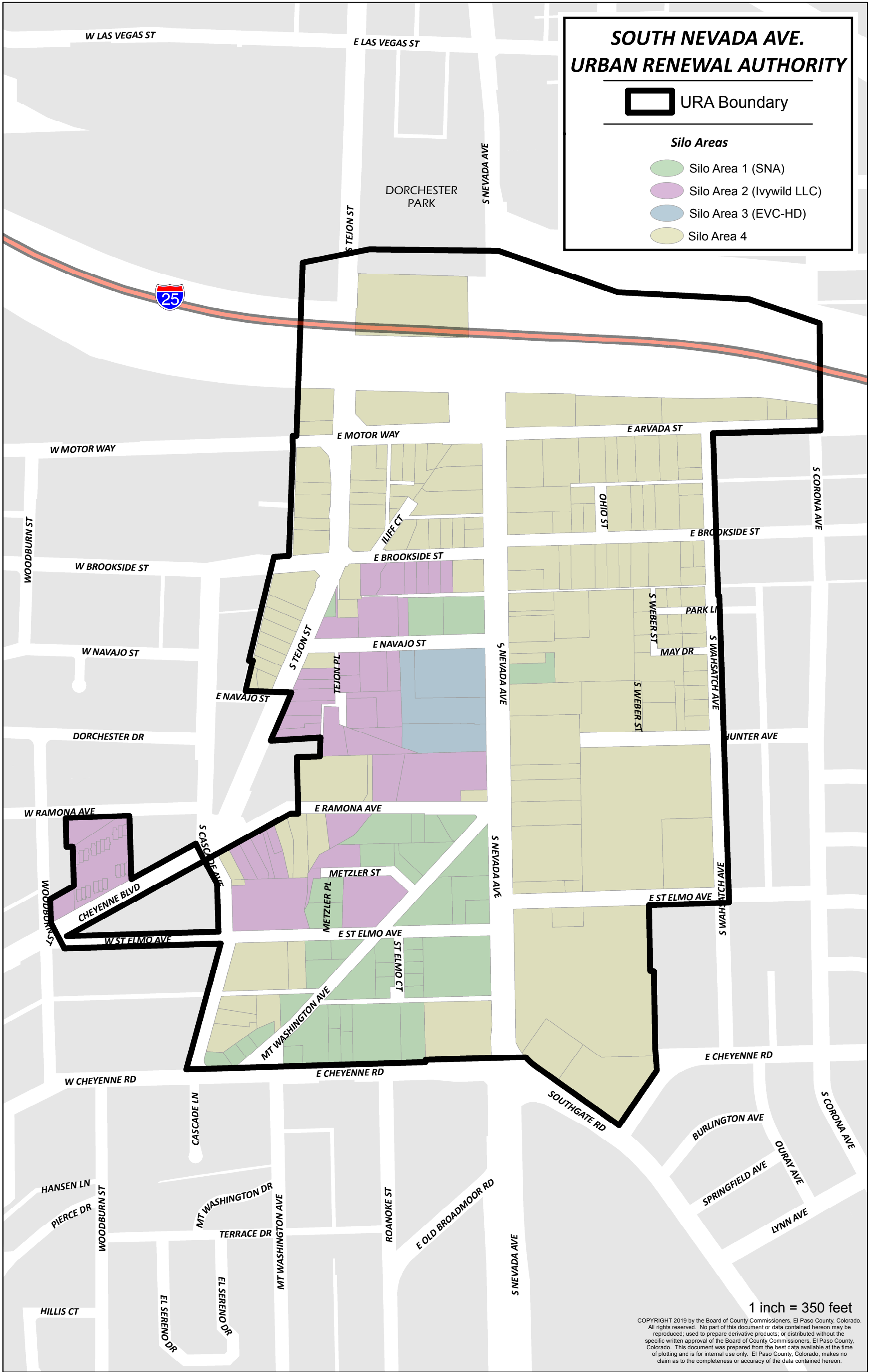
## SOUTH NEVADA AVE. URBAN RENEWAL AUTHORITY

 URA Boundary

---

**Silo Areas**

-  Silo Area 1 (SNA)
-  Silo Area 2 (Ivywild LLC)
-  Silo Area 3 (EVC-HD)
-  Silo Area 4



1 inch = 350 feet

COPYRIGHT 2019 by the Board of County Commissioners, El Paso County, Colorado. All rights reserved. No part of this document or data contained herein may be reproduced; used to prepare derivative products; or distributed without the specific written approval of the Board of County Commissioners, El Paso County, Colorado. This document was prepared from the best data available at the time of plotting and is for internal use only. El Paso County, Colorado, makes no claim as to the completeness or accuracy of the data contained herein.